










**LEVEL 1  
STRATEGIC FLOOD RISK ASSESSMENT**

For  
BURNLEY BOROUGH COUNCIL

Open the individual maps to view a  
more detailed map of the area.

-  Index Map Tile
-  Council Boundary
-  Motorway
-  A Road
-  B Road
-  Canal
-  Watercourse
-  Urban Area



**Index Map**



Contains OS data © Crown copyright and database right 2017  
© Crown copyright, All rights reserved. 2017 Licence number 10002174